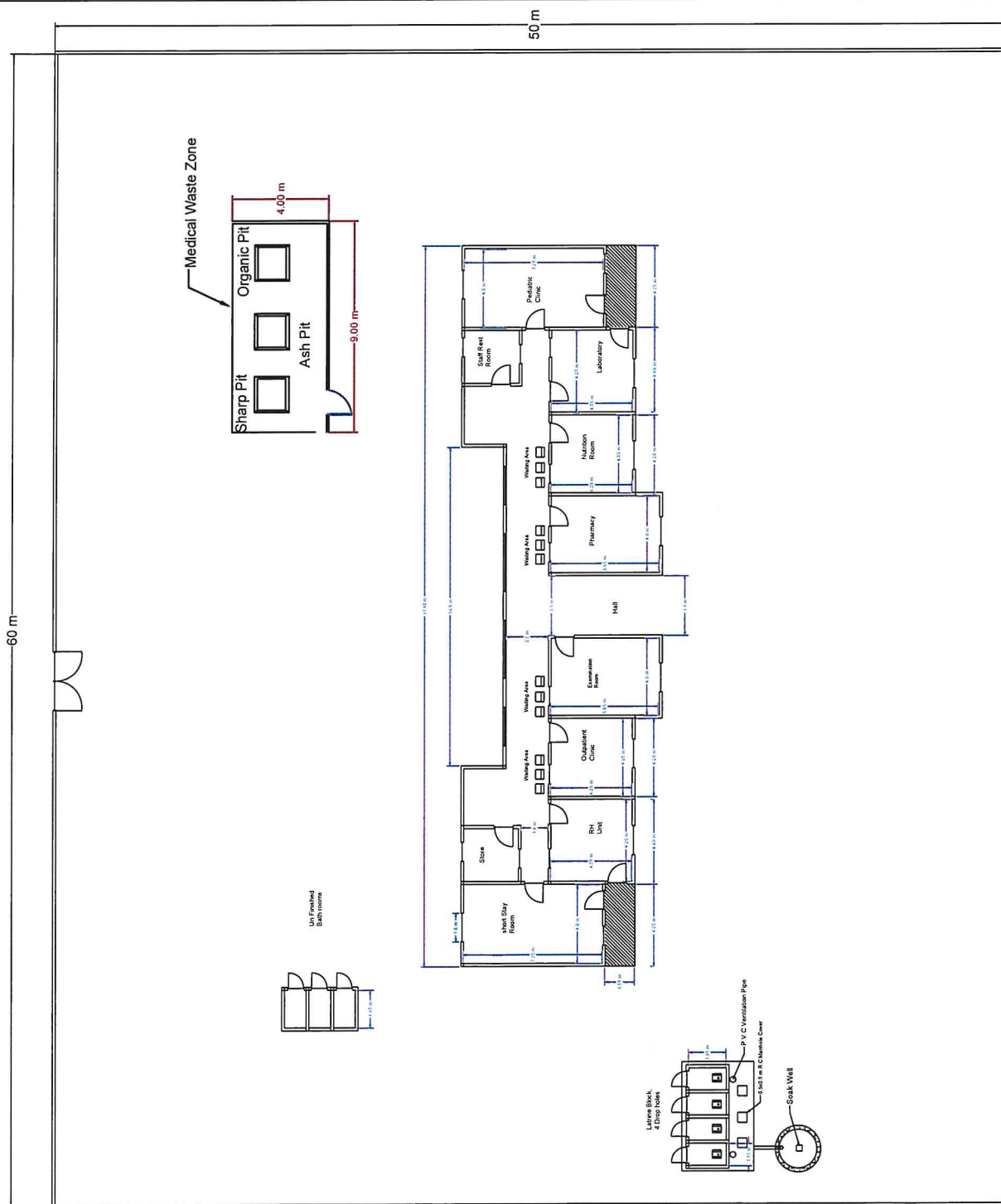




Drawn By	Ala eldin Nagi
<input type="checkbox"/>	Design
<input checked="" type="checkbox"/>	Architectural
<input type="checkbox"/>	Structural
<input type="checkbox"/>	MEP
Drawing Title: Layout of Village 6 Health Center _ Wd elmahdi Locality - Blue Nile State - Sudan	
Coordinates	
N: 11.408874°	E: 35.701327°
Drawing NO	Date
1	21 May 2022





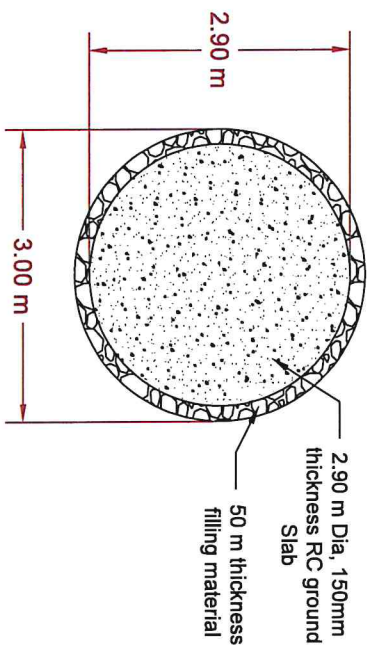
**International Rescue Committee
(IRC)**
Sudan Program
**Project Name: Lifesaving Primary
Healthcare and WASH Services in
Underserved Areas of Sudan**
Funded by (BHA)

Drawn By	Azza Ali Omer		
<input type="checkbox"/>	Design		
<input checked="" type="checkbox"/>	Architectural		
<input type="checkbox"/>	Structural		
<input type="checkbox"/>	MEP		
Drawing Title: Layout of Manjanjing Health Center			
Drawing NO	Date		
1	14 th Oct 2021		

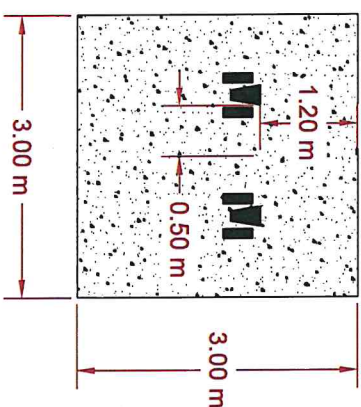
Drawing NO	Date
1	14 th Oct 2021



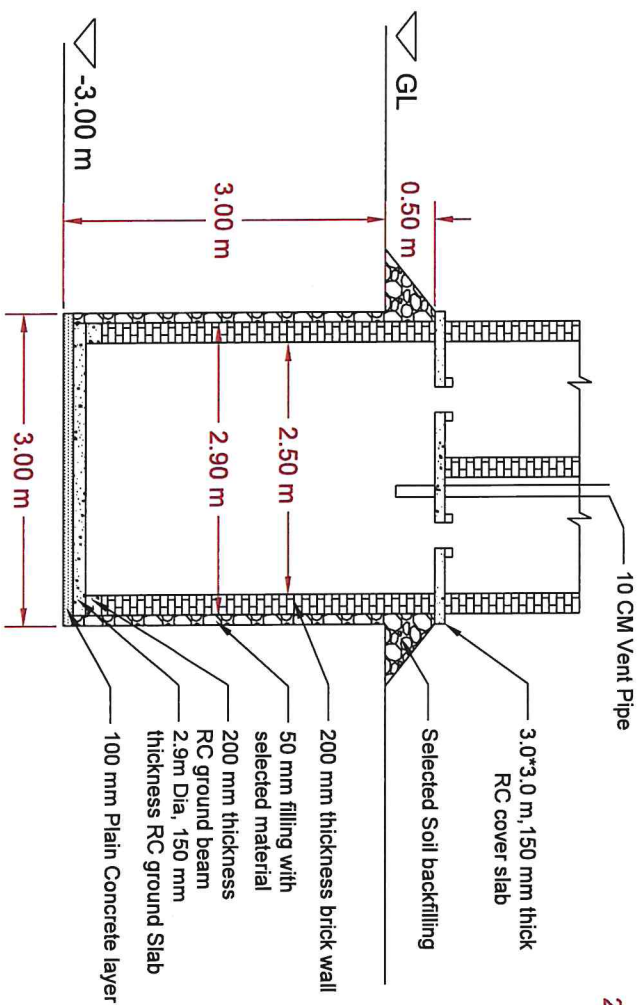
Section at Elv. -3.00 m



Cover Slab



Latrine Frontal Section



International Rescue Committee
(IRC)
Sudan Program
Project Name: Lifesaving Primary
Healthcare and WASH Services in
Underserved Areas of Sudan
Funded by (BHA)

Drawn By	Azza Ali Omer
<input type="checkbox"/> Design	
<input type="checkbox"/> Architectural	
<input checked="" type="checkbox"/> Structural	
<input type="checkbox"/> MEP	
Drawing Title:	Section of Latrines
Drawing NO	Date